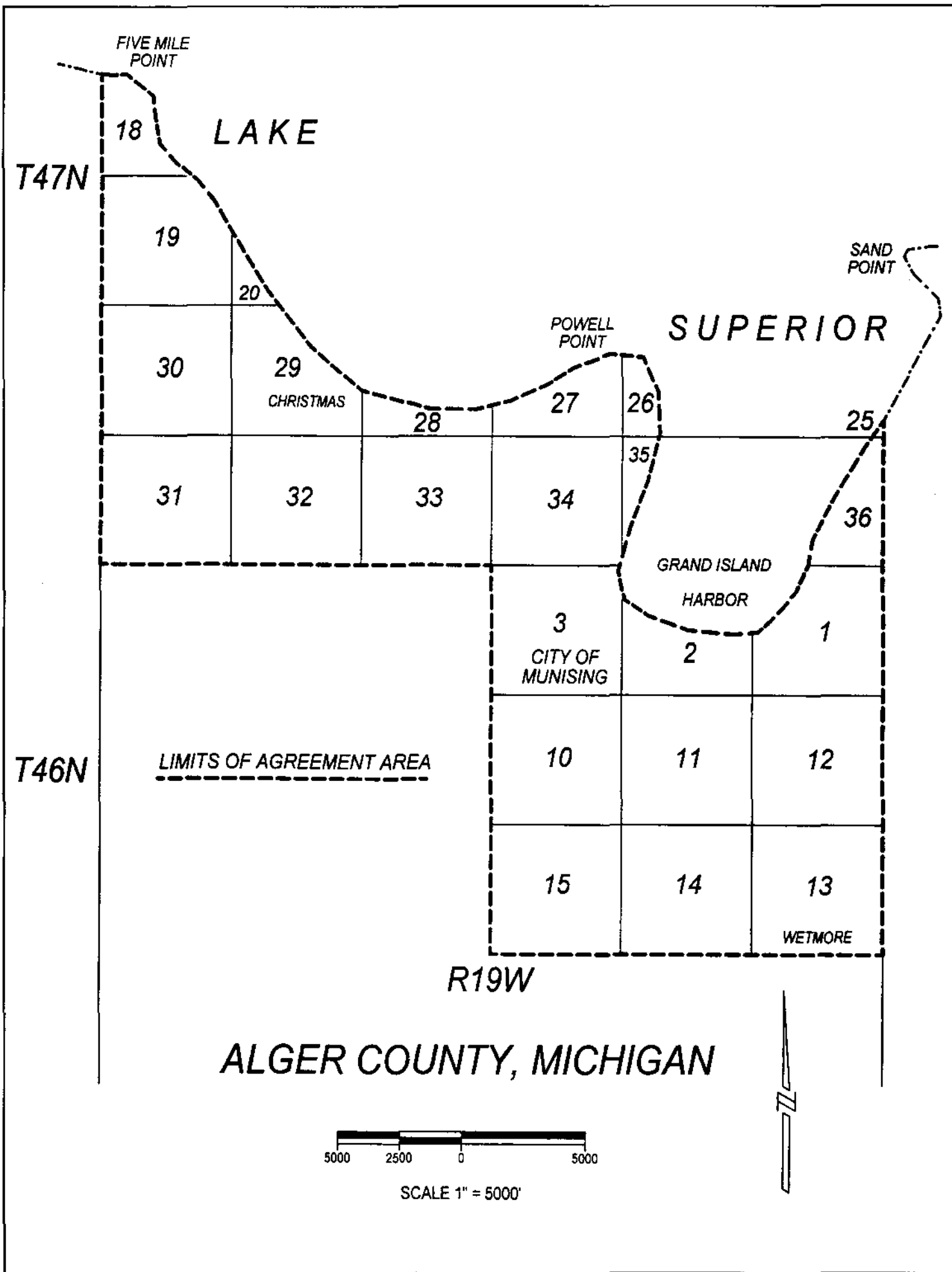
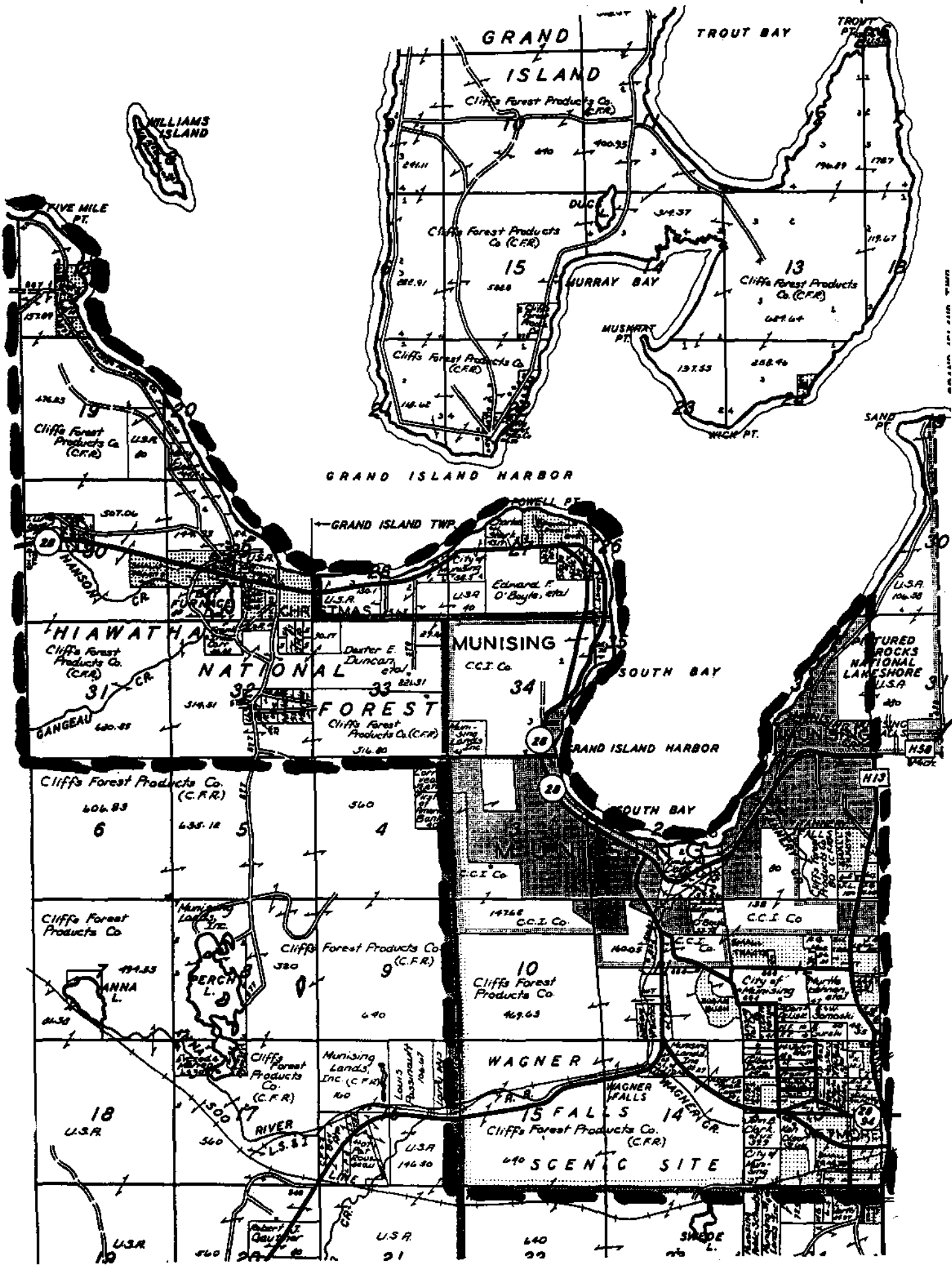




AGREEMENT

AREA MAPS





WILLIAMS ISLAND

FIVE MILE PT.

Cliffs Forest Products Co. (C.F.P.)

THAWSON CR.

HIAWATHA

GANGEAU CR.

Cliffs Forest Products Co. (C.F.P.)

Cliffs Forest Products Co.

ANNA L.

18 U.S.A.

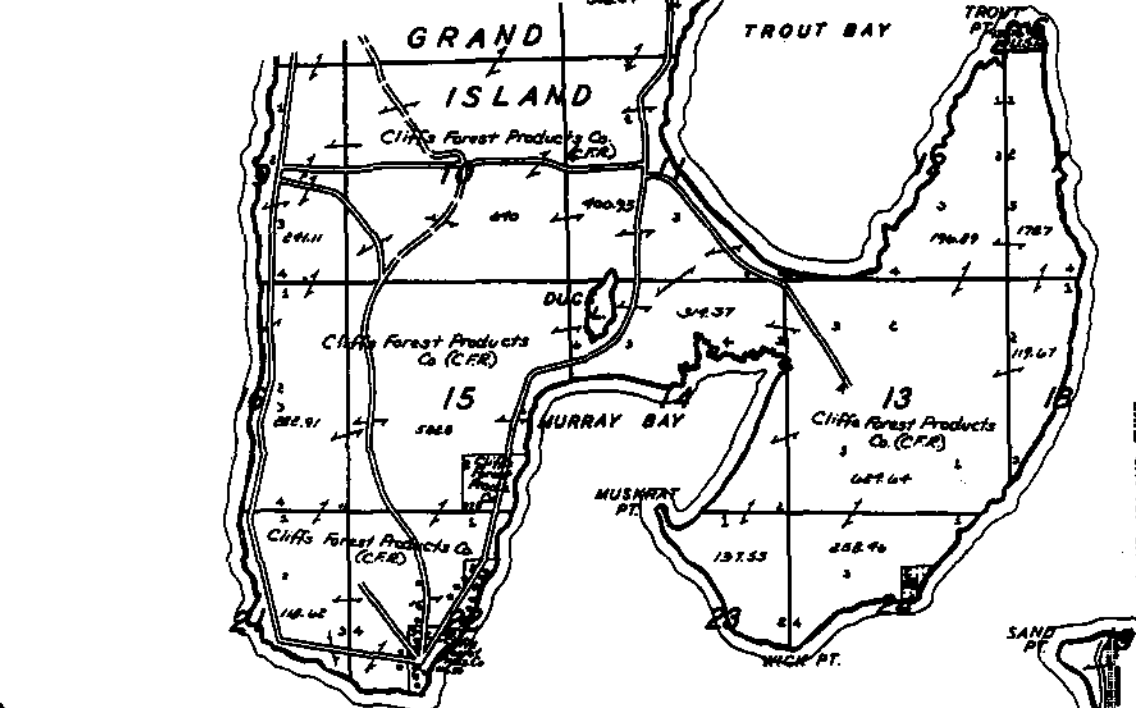
10 U.S.A.

WILLIAMS ISLAND

PERCH L.

18 U.S.A.

10 U.S.A.



GRAND ISLAND HARBOR

GRAND ISLAND TWP.

MUNISING

NATIONAL FOREST

Cliffs Forest Products Co. (C.F.P.)

Cliffs Forest Products Co. (C.F.P.)

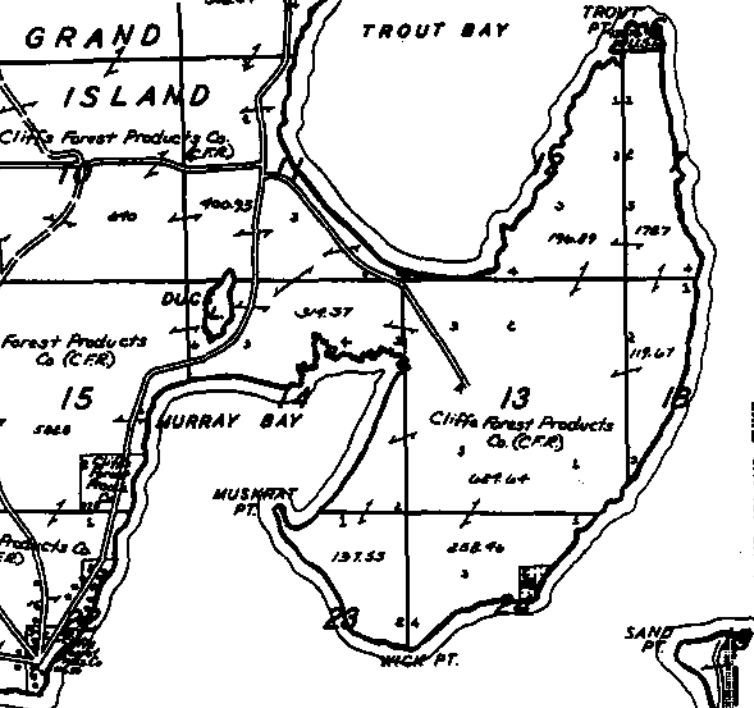
Cliffs Forest Products Co. (C.F.P.)

Munising Lands, Inc. (C.F.P.)

15 FALLS

Cliffs Forest Products Co. (C.F.P.)

21 U.S.A.



GRAND ISLAND HARBOR

GRAND ISLAND TWP.

MUNISING

NATIONAL FOREST

Cliffs Forest Products Co. (C.F.P.)

Cliffs Forest Products Co. (C.F.P.)

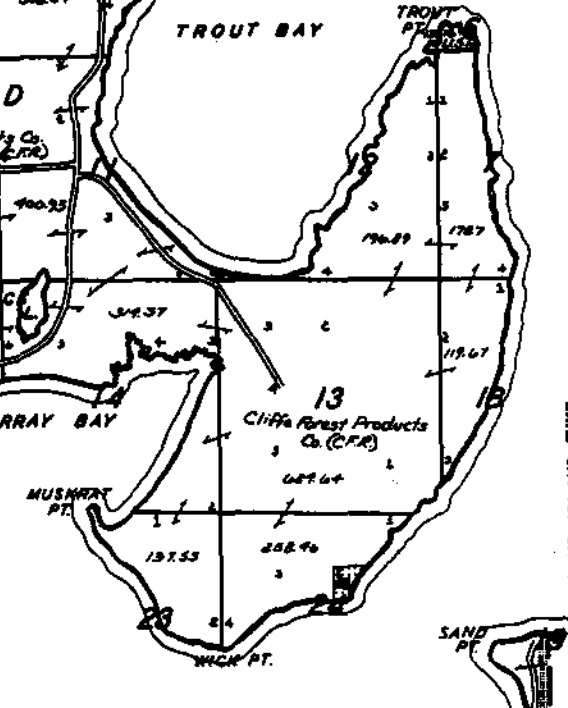
Cliffs Forest Products Co. (C.F.P.)

Munising Lands, Inc. (C.F.P.)

15 FALLS

Cliffs Forest Products Co. (C.F.P.)

21 U.S.A.



GRAND ISLAND HARBOR

GRAND ISLAND TWP.

MUNISING

NATIONAL FOREST

Cliffs Forest Products Co. (C.F.P.)

Cliffs Forest Products Co. (C.F.P.)

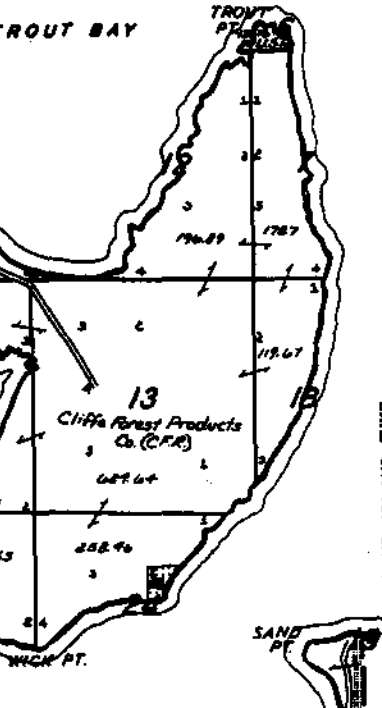
Cliffs Forest Products Co. (C.F.P.)

Munising Lands, Inc. (C.F.P.)

15 FALLS

Cliffs Forest Products Co. (C.F.P.)

21 U.S.A.



GRAND ISLAND HARBOR

GRAND ISLAND TWP.

MUNISING

NATIONAL FOREST

Cliffs Forest Products Co. (C.F.P.)

Cliffs Forest Products Co. (C.F.P.)

Cliffs Forest Products Co. (C.F.P.)

Munising Lands, Inc. (C.F.P.)

15 FALLS

Cliffs Forest Products Co. (C.F.P.)

21 U.S.A.



GRAND ISLAND HARBOR

GRAND ISLAND TWP.

MUNISING

NATIONAL FOREST

Cliffs Forest Products Co. (C.F.P.)

Cliffs Forest Products Co. (C.F.P.)

Cliffs Forest Products Co. (C.F.P.)

Munising Lands, Inc. (C.F.P.)

15 FALLS

Cliffs Forest Products Co. (C.F.P.)

21 U.S.A.

ROCKS NATIONAL LAKESHORE U.S.A.

Cliffs Forest Products Co. (C.F.P.)

Cliffs Forest Products Co. (C.F.P.)

Cliffs Forest Products Co. (C.F.P.)

Cliffs Forest Products Co. (C.F.P.)

Cliffs Forest Products Co. (C.F.P.)

Cliffs Forest Products Co. (C.F.P.)

Cliffs Forest Products Co. (C.F.P.)

Cliffs Forest Products Co. (C.F.P.)

21 U.S.A.

WAGNER FALLS

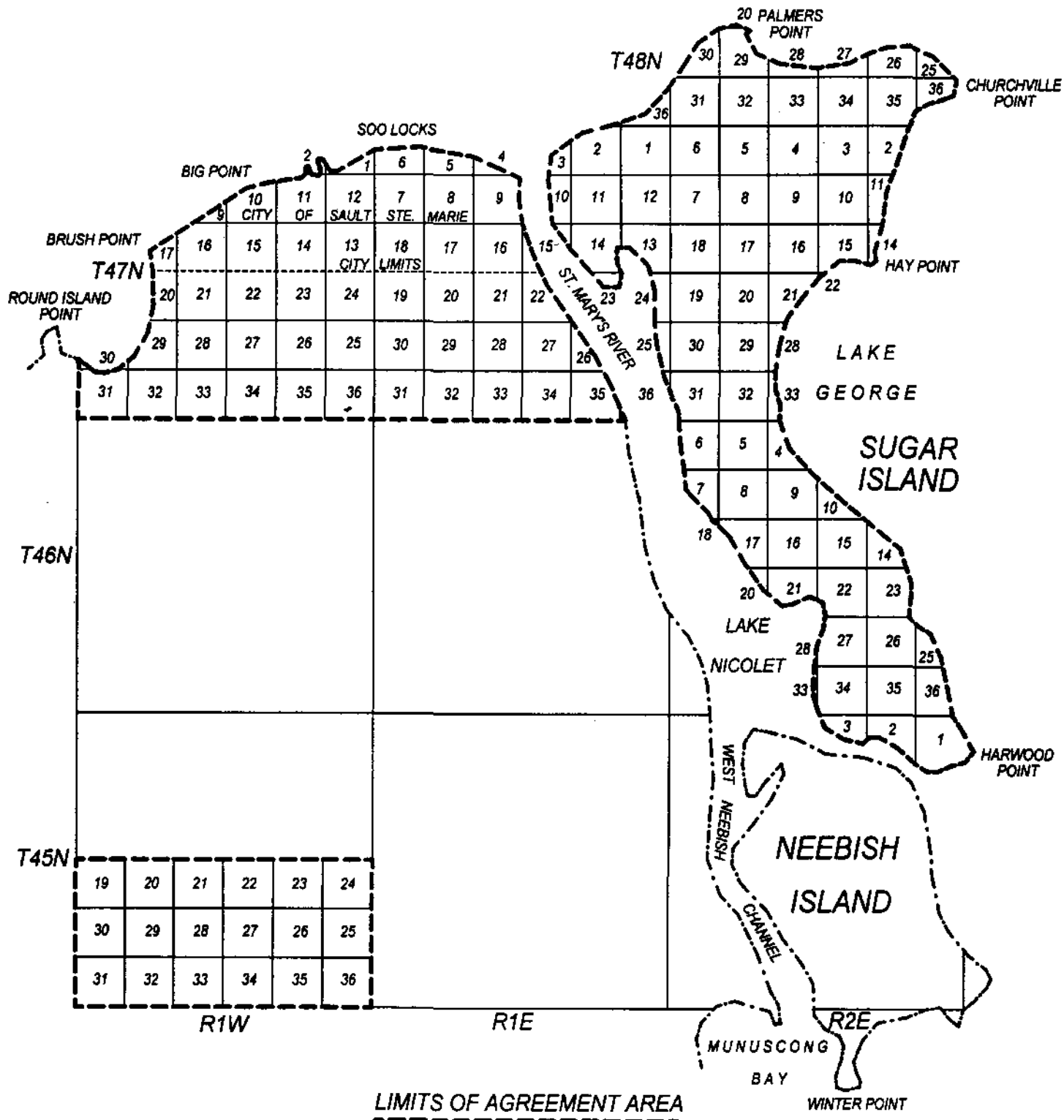
WAGNER FALLS

WAGNER FALLS

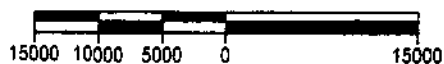
WAGNER FALLS

WAGNER FALLS

WAGNER FALLS

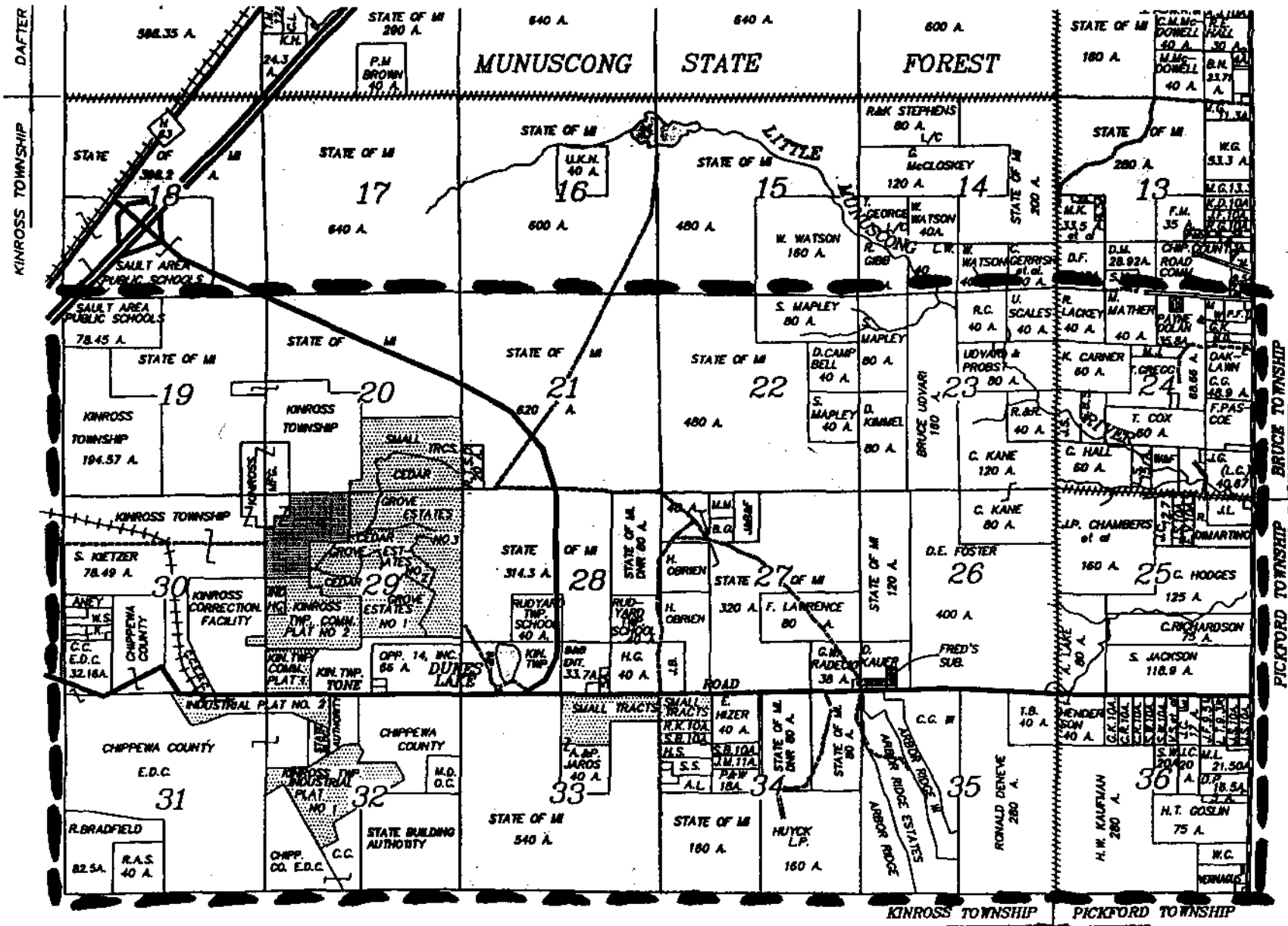


CHIPPEWA COUNTY, MICHIGAN



SCALE 1" = 15,000'





KINROSS TOWNSHIP

KINROSS TOWNSHIP

KINROSS TOWNSHIP

KINROSS TOWNSHIP

KINROSS TOWNSHIP

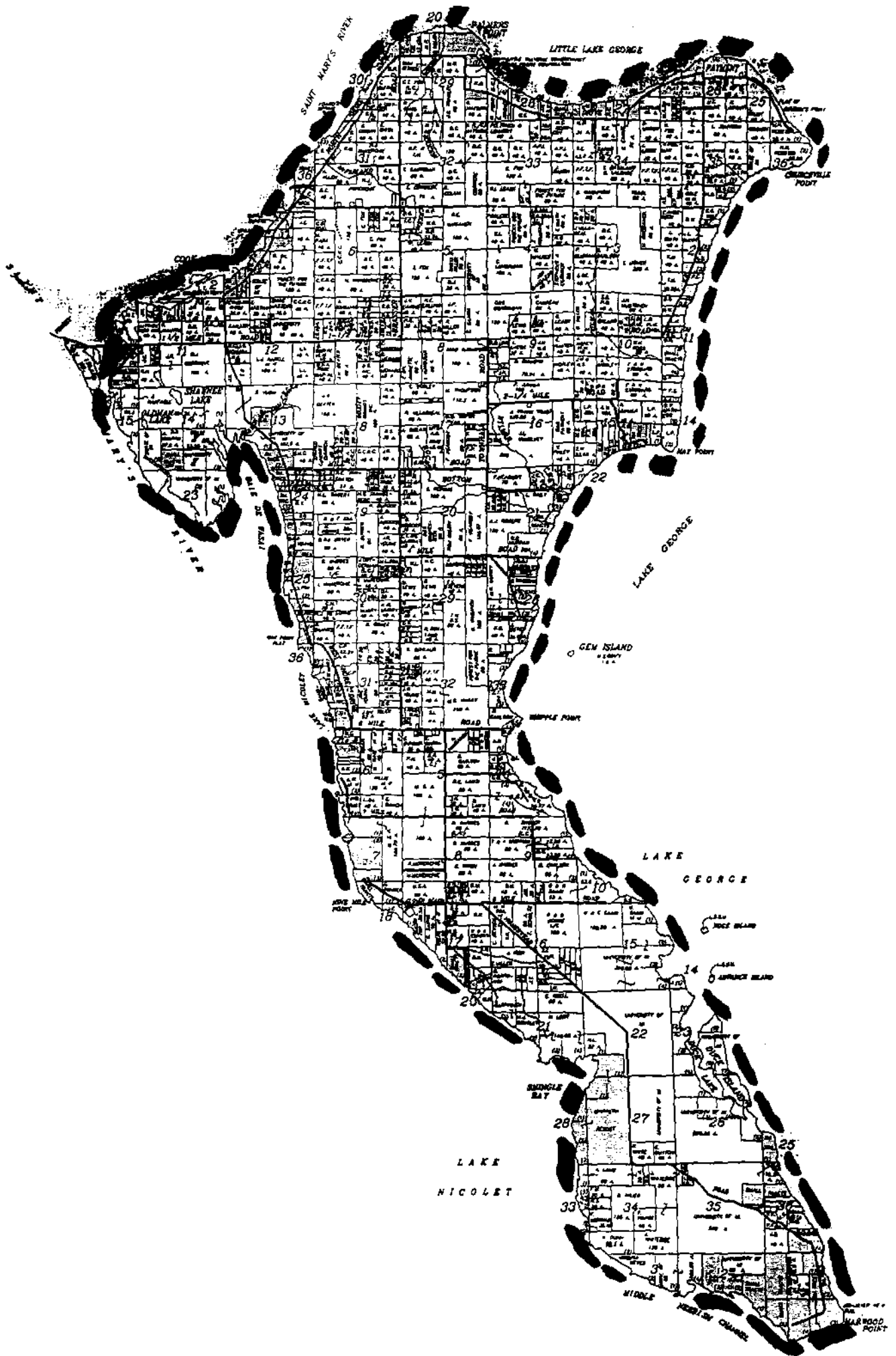
BRUCE TOWNSHIP

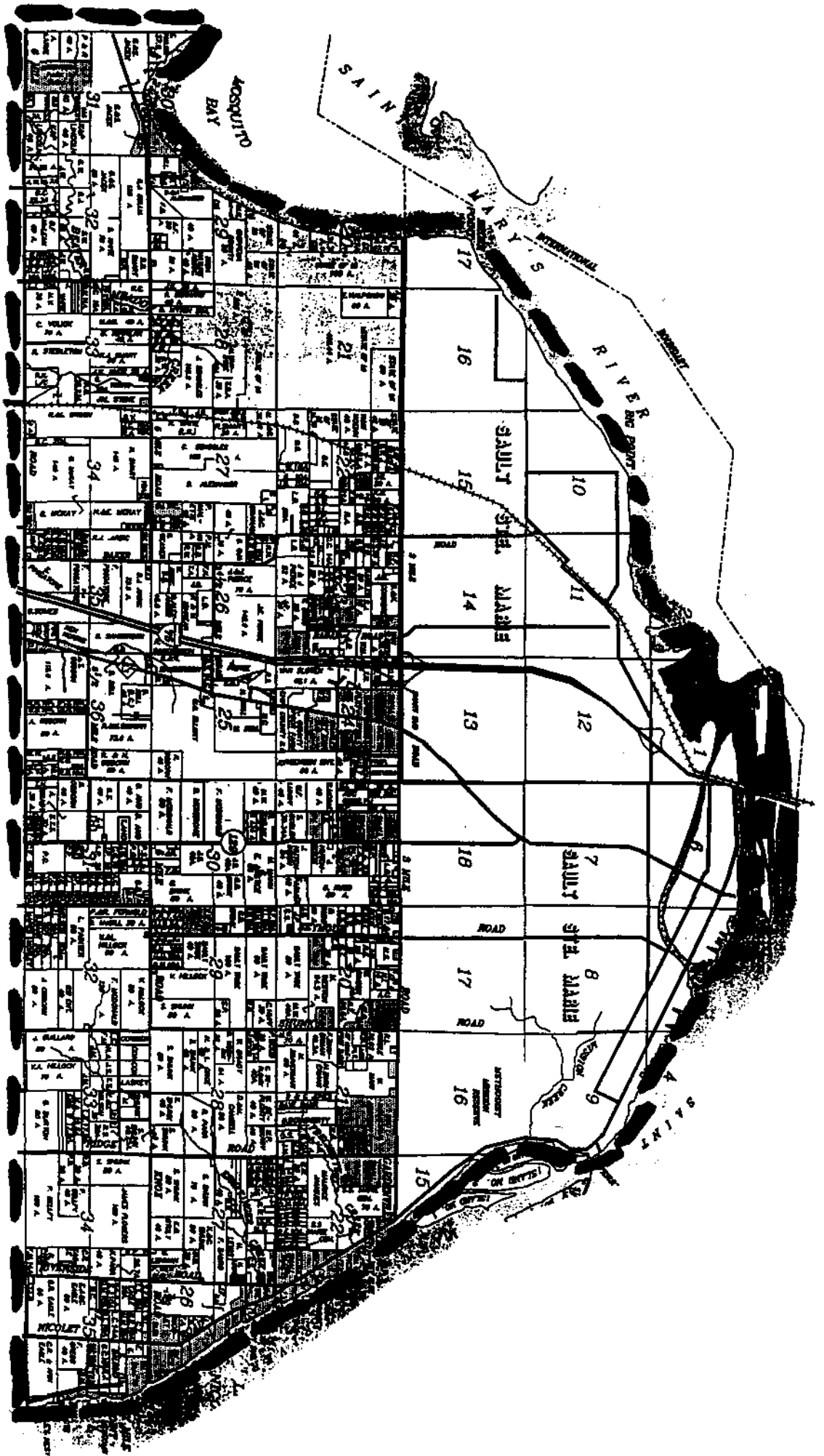
BRUCE TOWNSHIP

BRUCE TOWNSHIP

BRUCE TOWNSHIP

KINROSS TOWNSHIP PICKFORD TOWNSHIP





R23W

R22W

1

6

12

7

13

18

VILLAGE OF WELLS

LITTLE BAY

T39N

DE NOC

24

19

25

30

CITY OF
ESCANABA

SAND
POINT

LIMITS OF AGREEMENT AREA

SAND
ISLAND

36

31

GREEN BAY

T38N

1

6

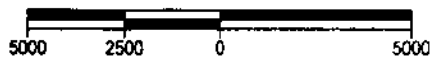
12

7

PORTAGE BAY

PORTAGE
POINT

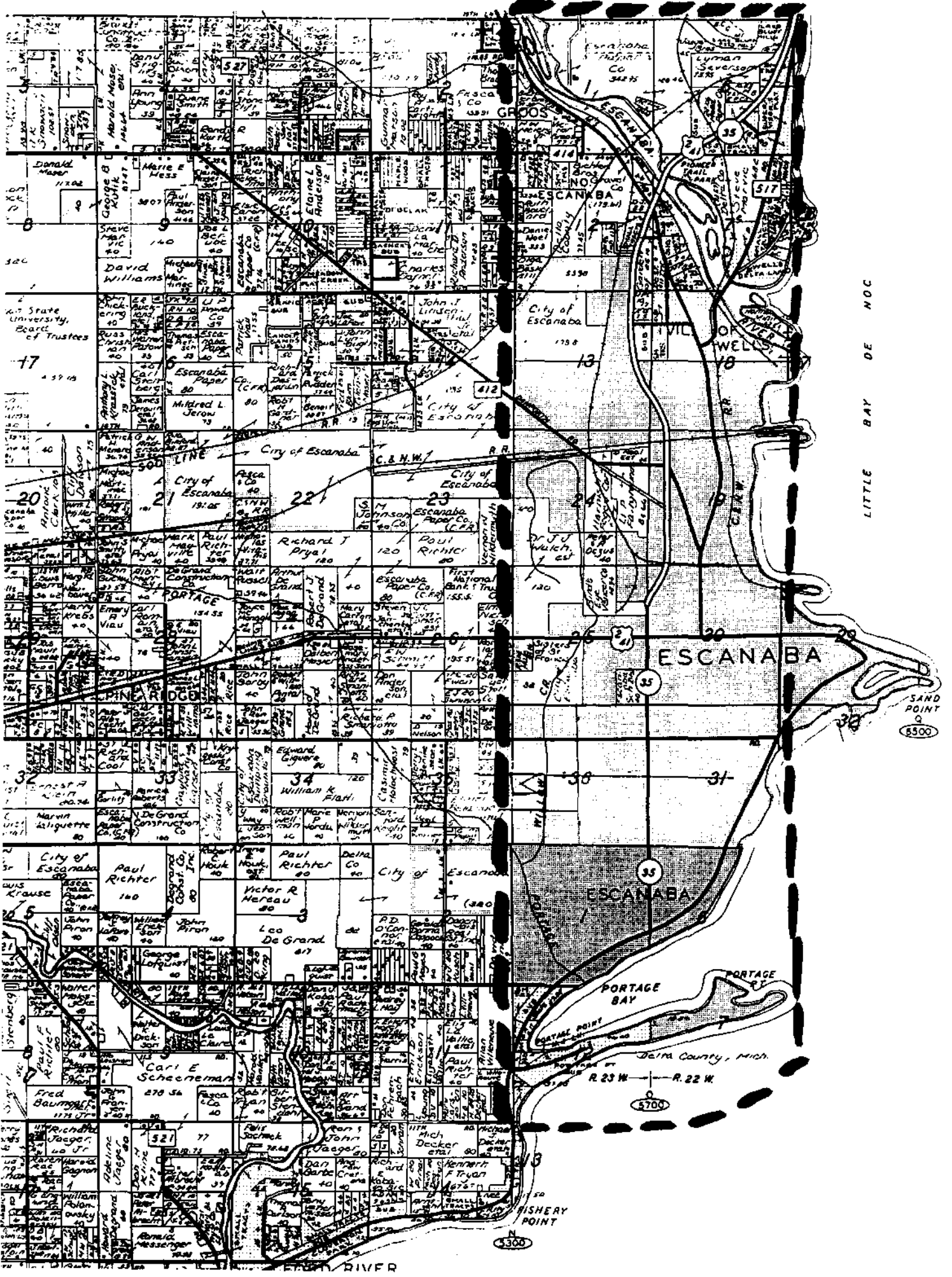
LAKE MICHIGAN



SCALE 1" = 5000'

FISHERY
POINT

DELTA COUNTY, MICHIGAN



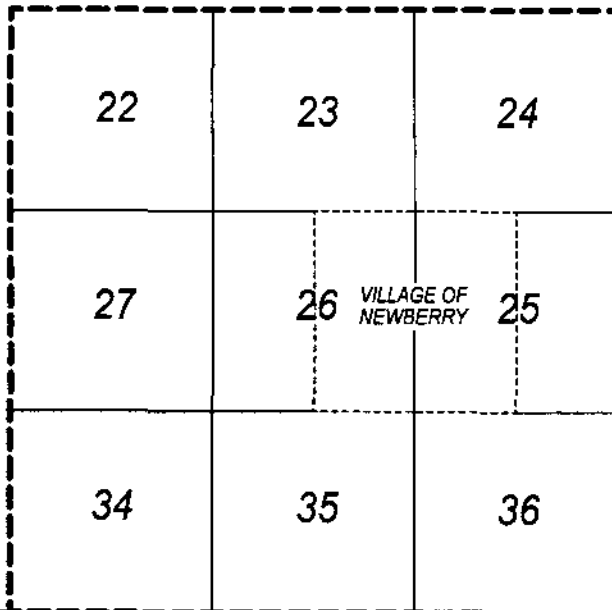
LITTLE BAY DE NOC

SAND POINT
Q
\$500

R. 23 W. R. 22 W.
\$700

\$300

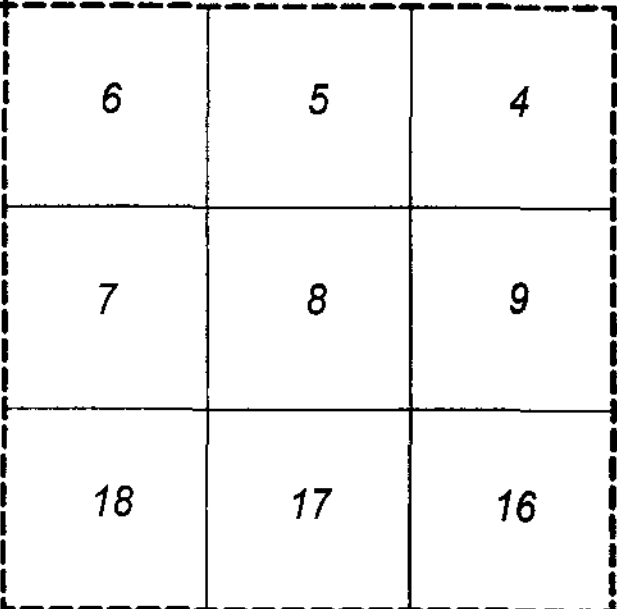
FRONT RIVER



T46N

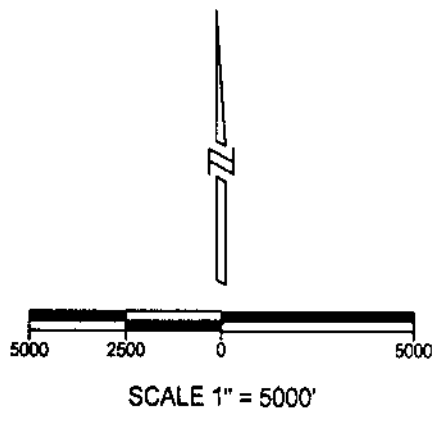
R9W

R10W

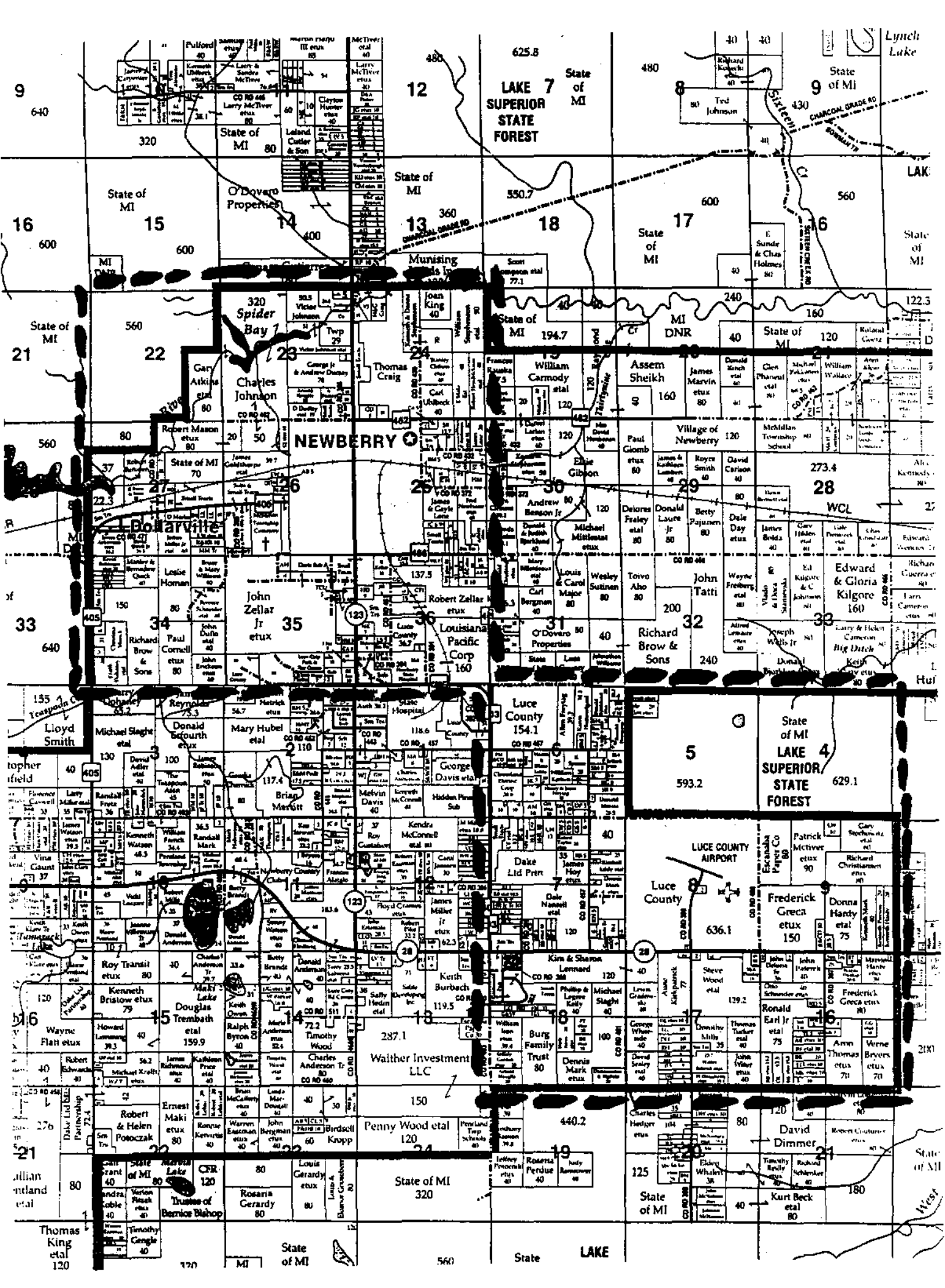


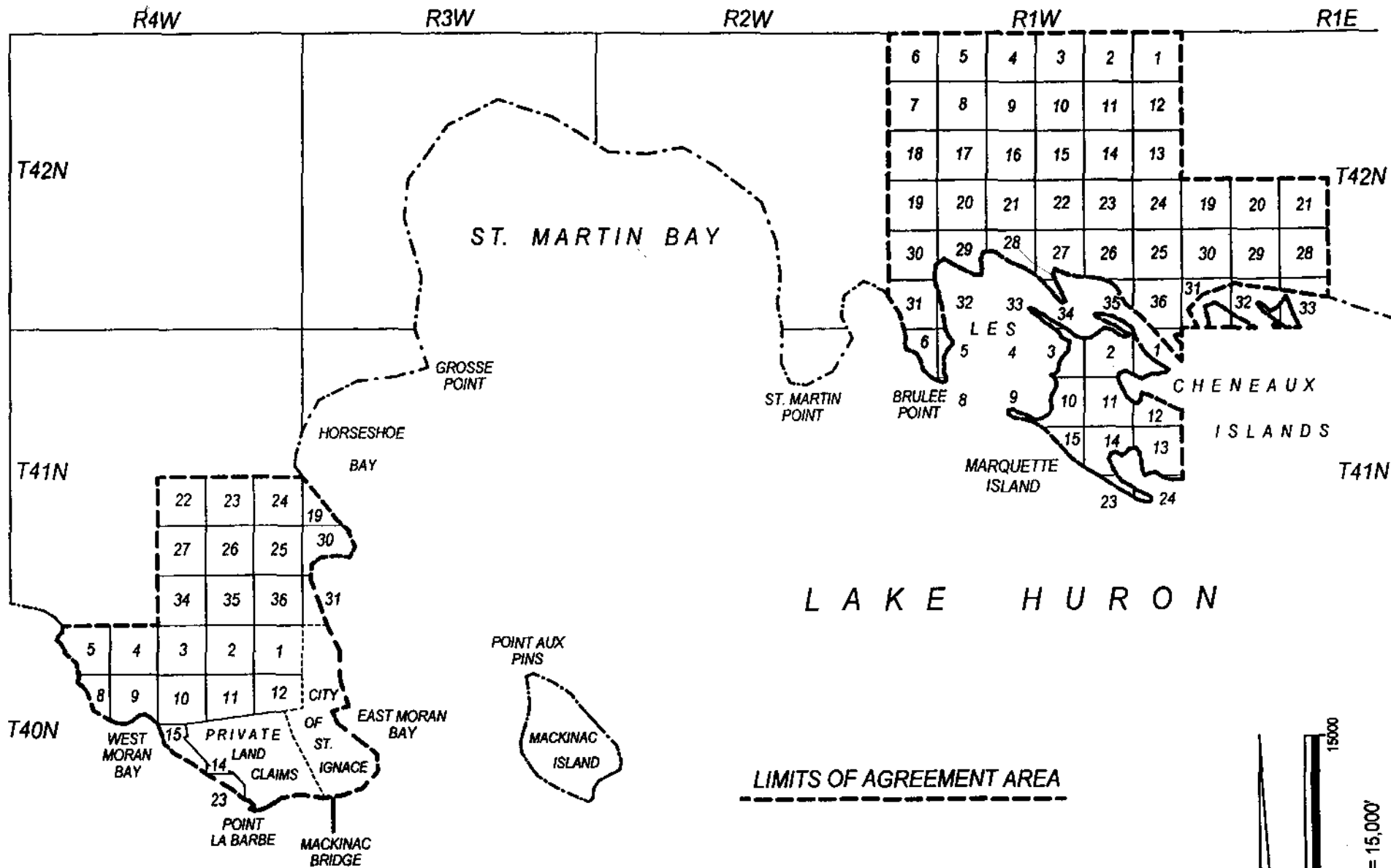
LIMITS OF AGREEMENT AREA

T45N



LUCE COUNTY, MICHIGAN

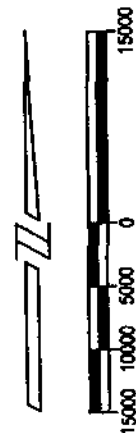




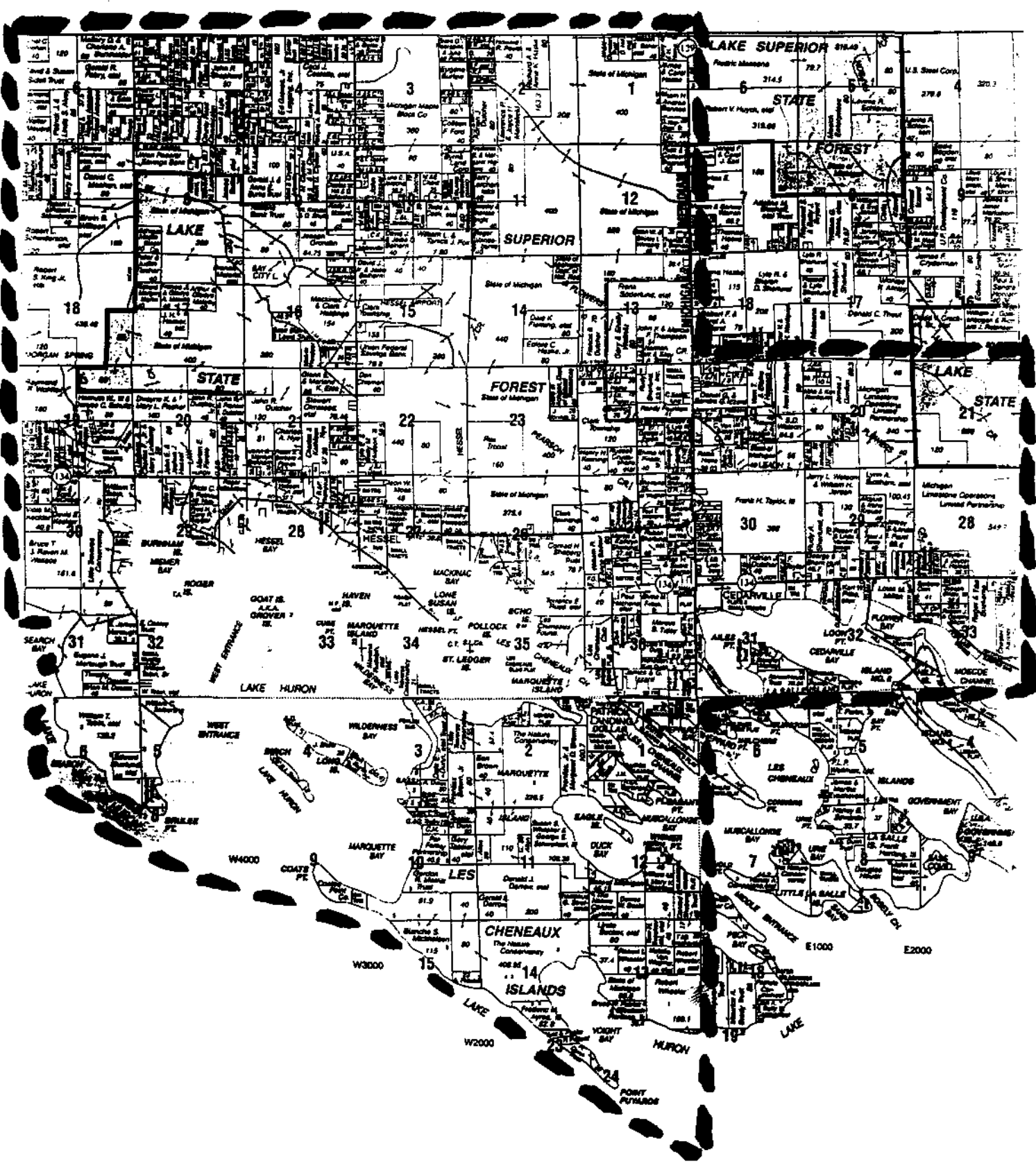
LAKE
MICHIGAN

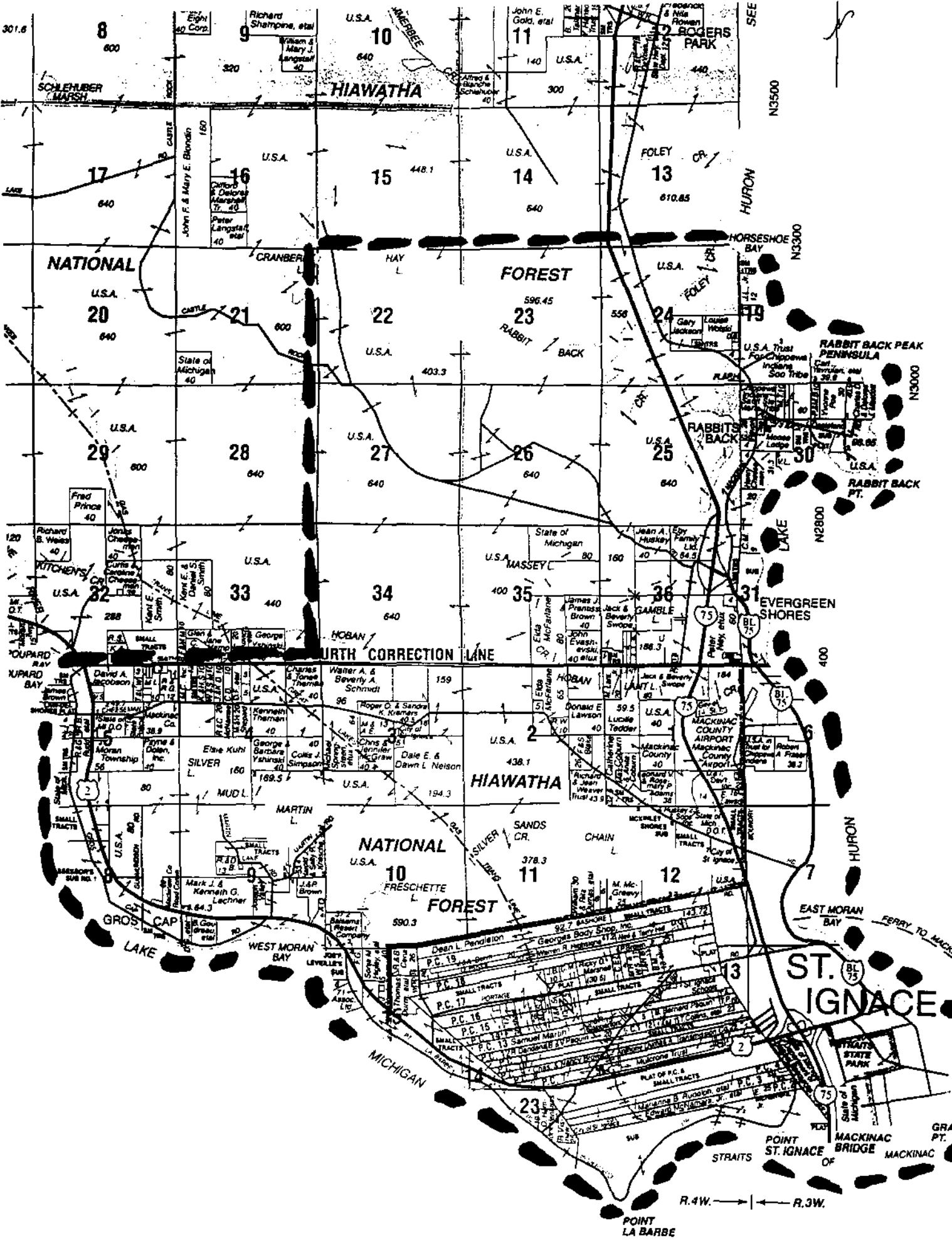
MACKINAC COUNTY, MICHIGAN

LIMITS OF AGREEMENT AREA



SCALE 1" = 15,000'





301.6

8
600

10
640

11
140

12
440

SEE
N3500

17
640

15
448.1

14
640

13
610.85

N3300

NATIONAL FOREST

20
640

22
640

23
596.45

24
556

N3000

RABBIT BACK PEAK PENINSULA

29
600

28
640

27
640

26
640

25
640

N3000

RABBIT BACK PT.

32
288

33
440

34
640

35
400

36
186.3

N2800

EVERGREEN SHORES

38
80

39
80

40
159

2
438.1

1
184

N2800

MACKINAC COUNTY AIRPORT

42
80

43
160

44
194.3

10
590.3

11
378.3

N2800

EAST MORAN BAY

46
80

47
80

48
80

12
123.72

13
123.72

N2800

ST. IGNACE

50
80

51
80

52
80

13
123.72

14
123.72

N2800

POINT ST. IGNACE

54
80

55
80

56
80

14
123.72

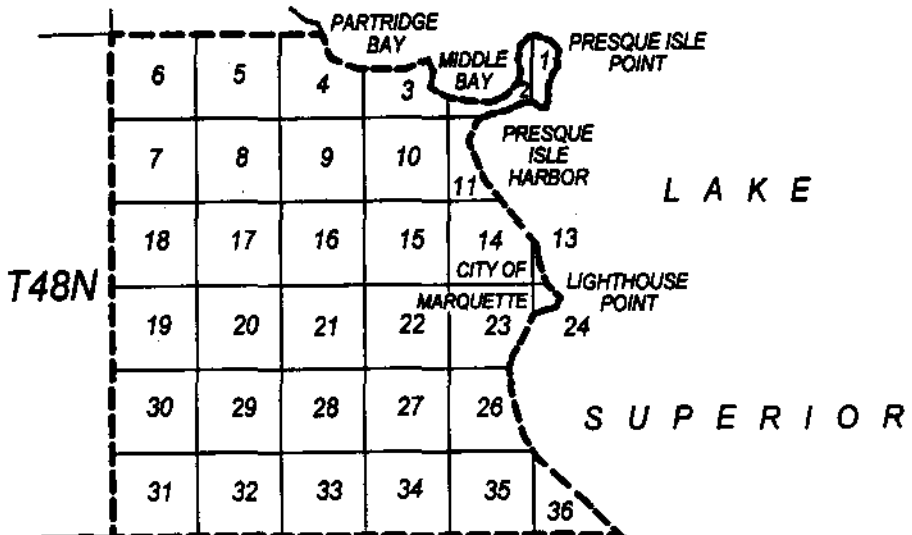
15
123.72

N2800

MACKINAC BRIDGE

R.4W. ← → R.3W.

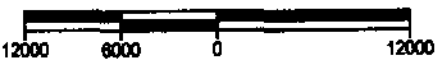
POINT LA BARBE



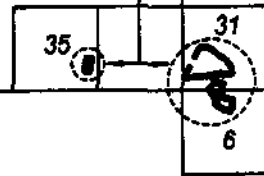
T47N

T46N

LIMITS OF AGREEMENT AREA




"SAWYER VILLAGE"

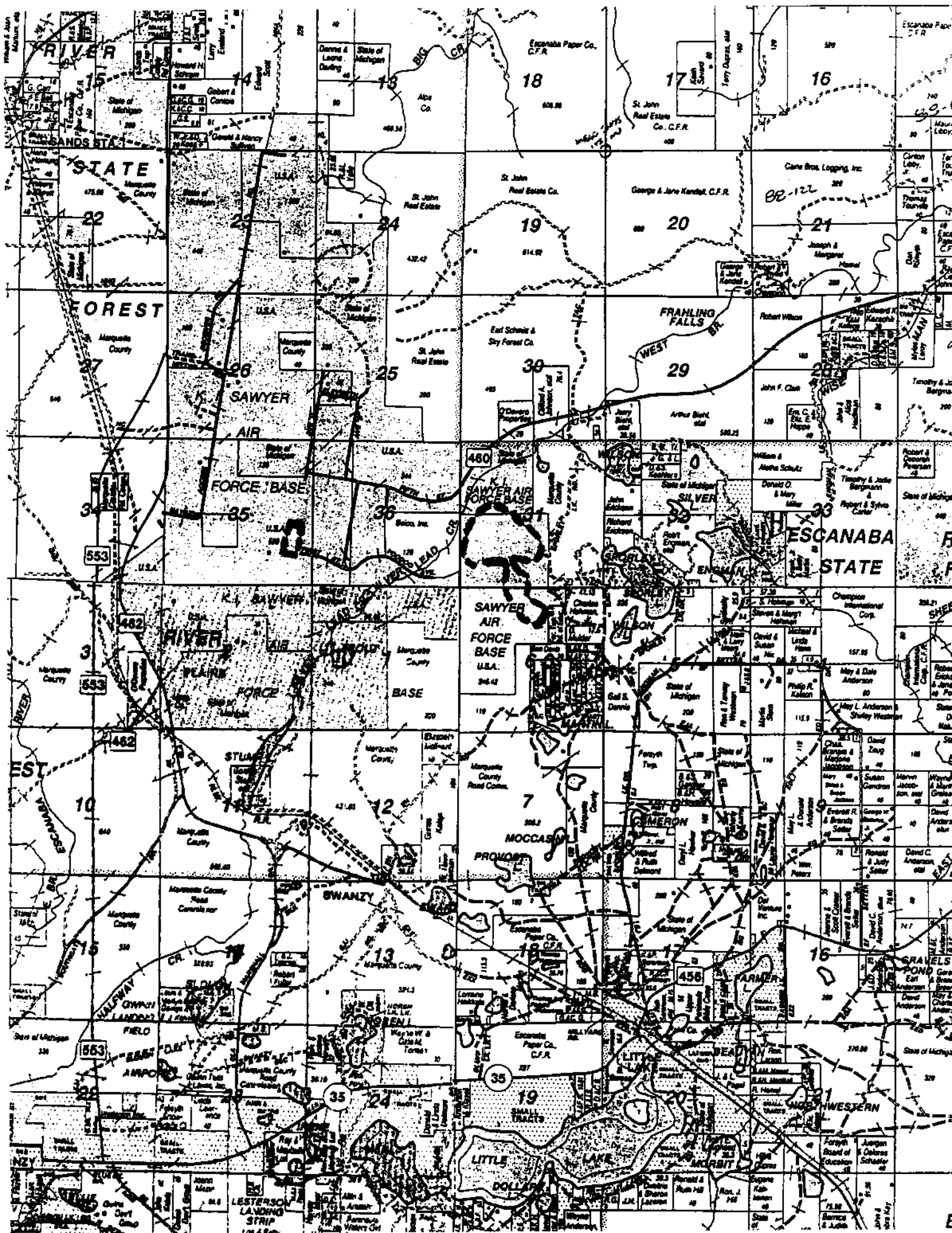


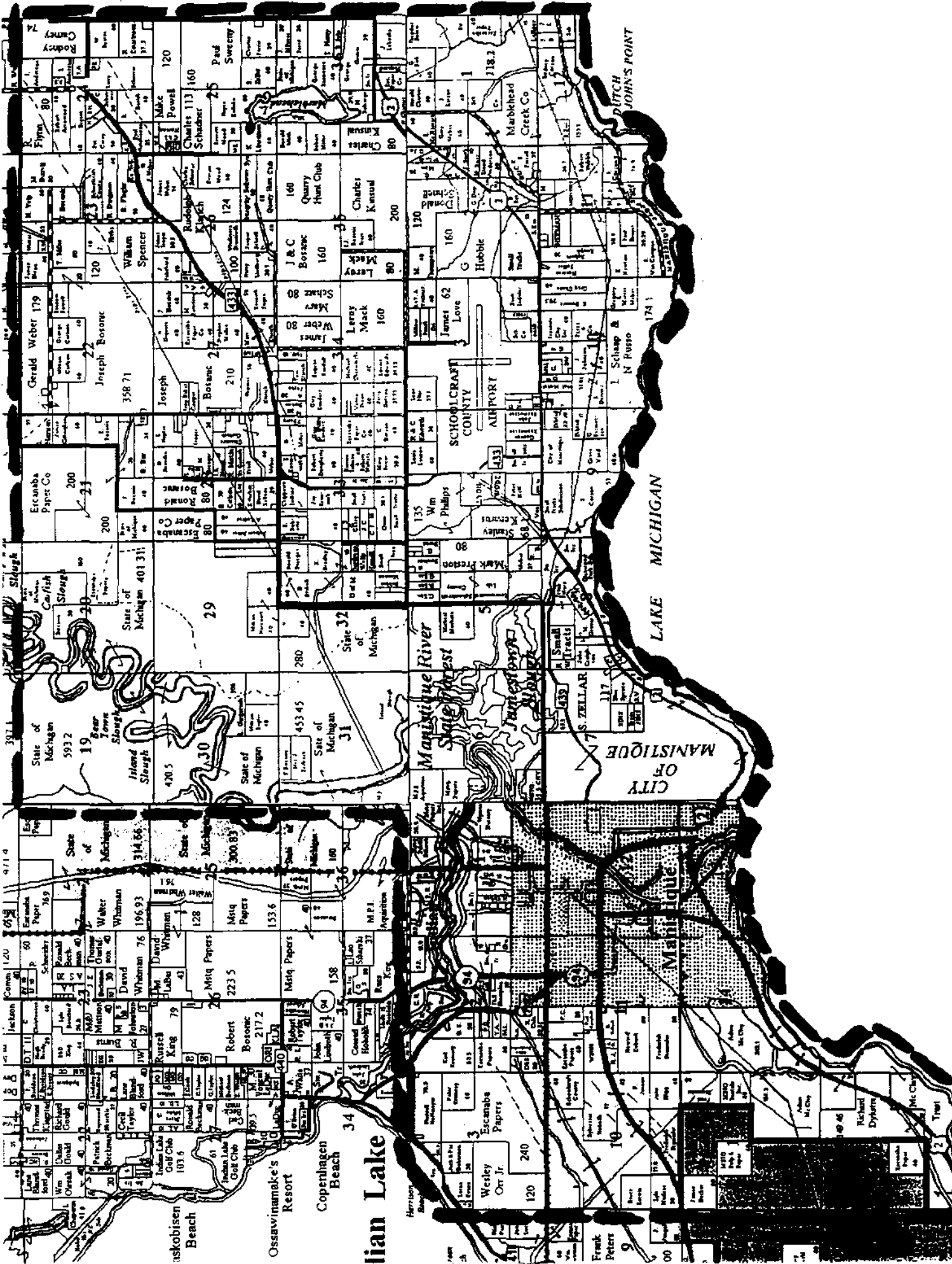
R25W

R24W

MARQUETTE COUNTY, MICHIGAN







R16W

R15W

T42N

T41N

19	20	21	22	23	24
30	29	28	27	26	25
31	32	33	34	35	36

3	2	1	6	5	4	3	2	1
10	CITY 11	OF 12	7	8	9	10	11	12
15	14	13	18					
22	23							

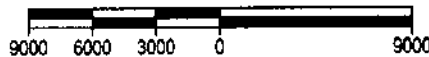
MANISTIQUE

STONY POINT

L A K E M I C H I G A N

LIMITS OF AGREEMENT AREA

SCHOOLCRAFT COUNTY, MICHIGAN



SCALE 1" = 9000'

